






<p>CHIEF</p> 	<p>Criminal History Information Exchange Format</p>	<p><i>Bureau of Justice Statistics</i></p>	<ul style="list-style-type: none"> Promote the interstate exchange of standardized Rap Sheets
<p>CHRIS</p> 	<p>Criminal History Record Information Sharing</p>	<p><i>Bureau of Justice Statistics</i></p>	<ul style="list-style-type: none"> Support statistical research and recidivism studies
<p>E-PORT</p> 	<p>Enhanced Portal for Image Exchange & Increased Functionality over Nlets</p>	<p><i>National Institute of Justice and Department of Homeland Security, Science & Technology Directorate</i></p>	<ul style="list-style-type: none"> Expand the Nlets Portal to allow image exchange Produce a CONOPS regarding multi-factor authentication and authorization into the Nlets Portal Provide pro-active alerting (NCMEC is the pilot site)
<p>GeoSOAPS</p> 	<p>Geospatial Service Oriented Architecture for Public Safety</p>	<p><i>National Institute of Justice and Department of Homeland Security, Science & Technology Directorate</i></p>	<ul style="list-style-type: none"> Enhance, expand and accelerate participation in the Nlets GIS-enabled alert capability Define an interstate GIS transmission specification for geospatial information exchange Define a GeoSOAPS web services specification Pilot a demonstration of geospatial data exchange
<p>NCIEN</p> 	<p>Nationwide Corrections Image & Information Exchange over Nlets</p>	<p><i>National Institute of Justice and Department of Homeland Security, Science & Technology Directorate</i></p>	<ul style="list-style-type: none"> Implement additional states for corrections photo sharing Develop NIEM standards for sharing corrections photos Develop image standards (size and quality)